













RM OF STANLEY NO. 215

Zoning Districts Map

- Zoning Districts**
-  Agricultural-Resource District - A-R
 -  Country Residential - CR
 -  Hamlet District - H
 -  Commercial-Industrial- C-I

-  Watercourse
-  Railways
-  Highways
-  Waterbody
-  Urban Municipality
-  First Nation Reserve
-  Heritage Potential / Sensitive Areas
-  RM Boundary

RGE. 25

THIS IS THE ZONING DISTRICT MAP REFERRED TO IN BYLAW No. _____ ADOPTED BY THE RM of STANLEY No. 215

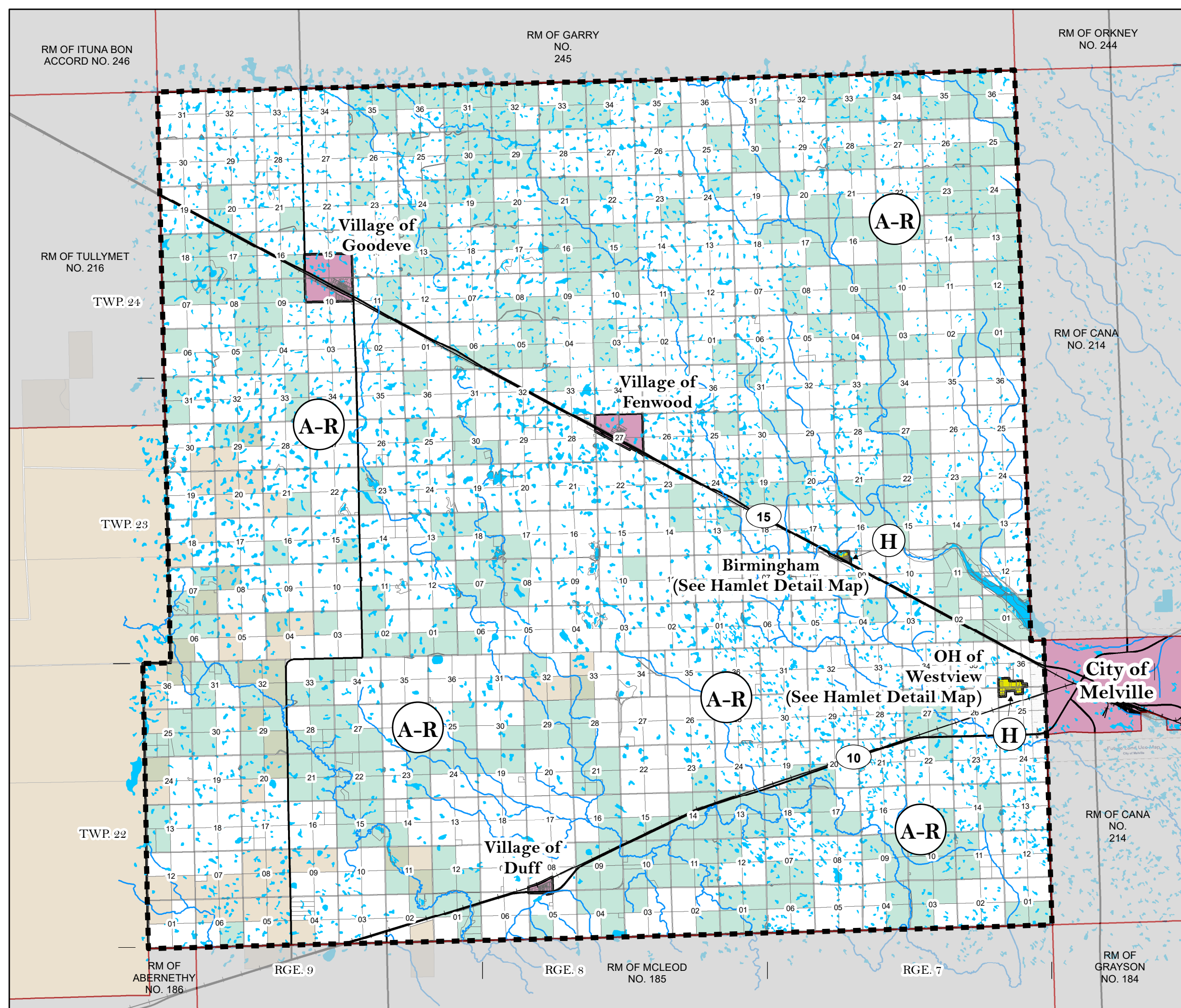
REEVE

ADMINISTRATOR

APPROVED ON THE ____ DAY OF _____, 2019

MINISTRY OF GOVERNMENT RELATIONS

0 2.5 5 km



RM OF ITUNA BON
ACCORD NO. 246

RM OF GARRY
NO. 245

RM OF ORKNEY
NO. 244

RM OF TULLYMET
NO. 216

RM OF CANA
NO. 214

TWP. 24

TWP. 23

TWP. 22

RM OF
ABERNETHY
NO. 186

RGE. 9

RGE. 8

RM OF MCLEOD
NO. 185

RGE. 7

RM OF CANA
NO. 214

RM OF
GRAYSON
NO. 184

Village of
Goodeve

Village of
Fenwood

Birmingham
(See Hamlet Detail Map)

OH of
Westview
(See Hamlet Detail Map)

Village of
Duff

City of
Melville

A-R

A-R

A-R

A-R

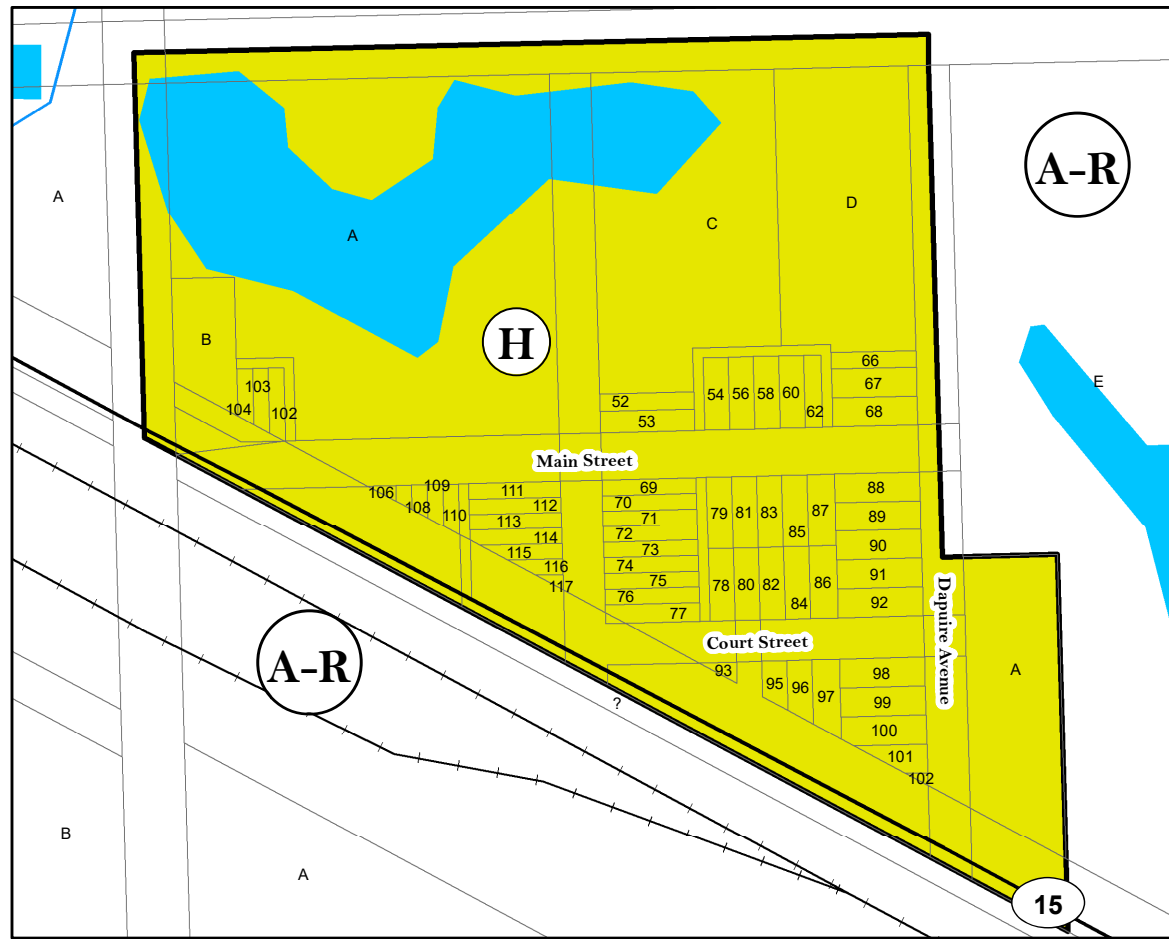
A-R

15

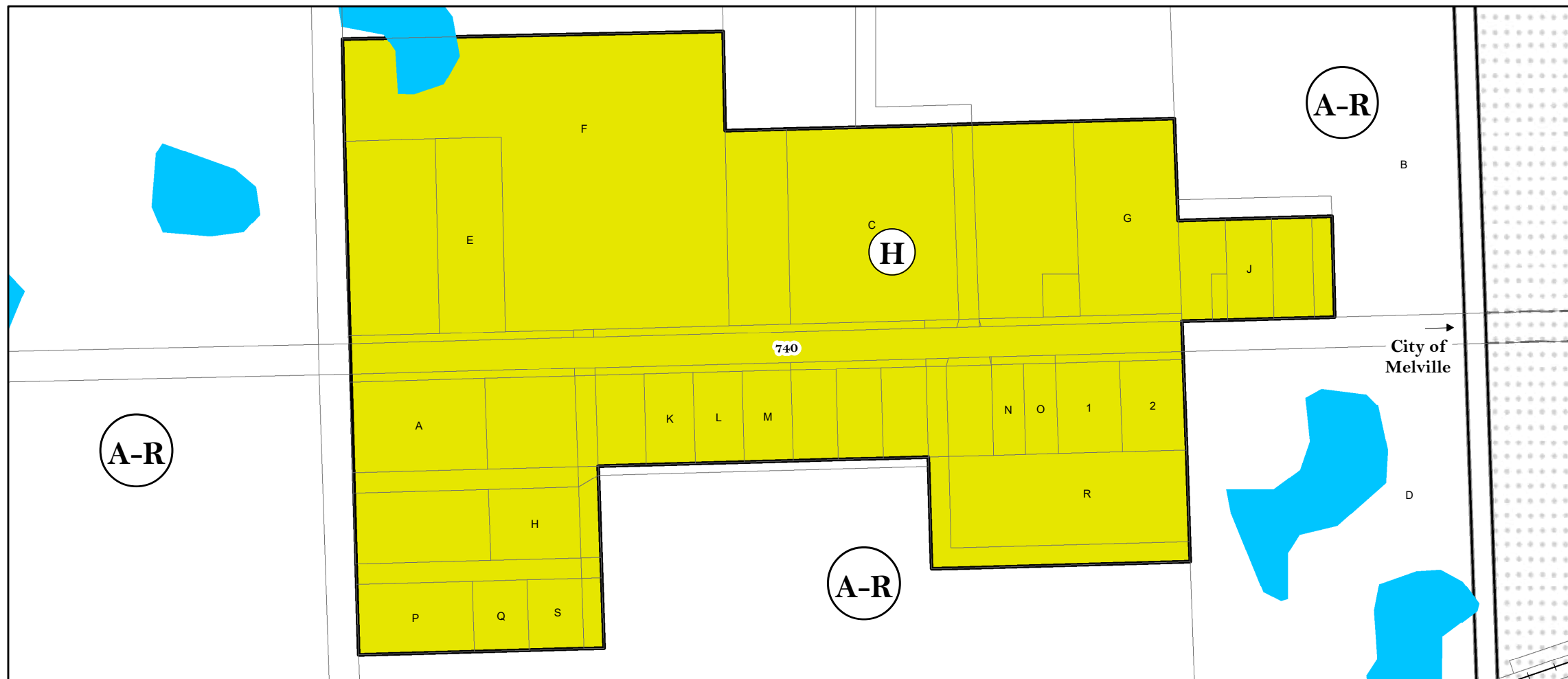
H

10

H



Organized Hamlet of Birmingham















Organized Hamlet of Westview

RM OF STANLEY NO. 215

Zoning Districts Map

HAMLET DETAIL

- Zoning Districts
-  Agricultural-Resource District - A-R
 -  Country Residential - CR
 -  Hamlet District - H
 -  Commercial-Industrial- C-I
-
-  Watercourse
 -  Railways
 -  Highways
 -  Waterbody
 -  Urban Municipality
 -  First Nation Reserve
 -  Heritage Potential / Sensitive Areas
 -  RM Boundary

THIS IS THE ZONING DISTRICT MAP REFERRED TO IN BYLAW No. _____ ADOPTED BY THE RM of STANLEY No. 215

REEVE

ADMINISTRATOR

APPROVED ON THE ____ DAY OF _____, 2019

MINISTRY OF GOVERNMENT RELATIONS

