













RM OF STANLEY NO. 215

Development Opportunities and Constraints

- Opportunities and Constraints**
-  Natural Gas Pipeline
 -  Watercourse
 -  Railways
 -  Highways
 -  Quarry
 -  Vegetated Areas
 -  Waterbody
 -  Crown Lands
 -  Urban Municipality
 -  First Nation Reserve
 -  Heritage Potential / Sensitive Areas
 -  RM Boundary

