









# RM OF STANLEY NO. 215

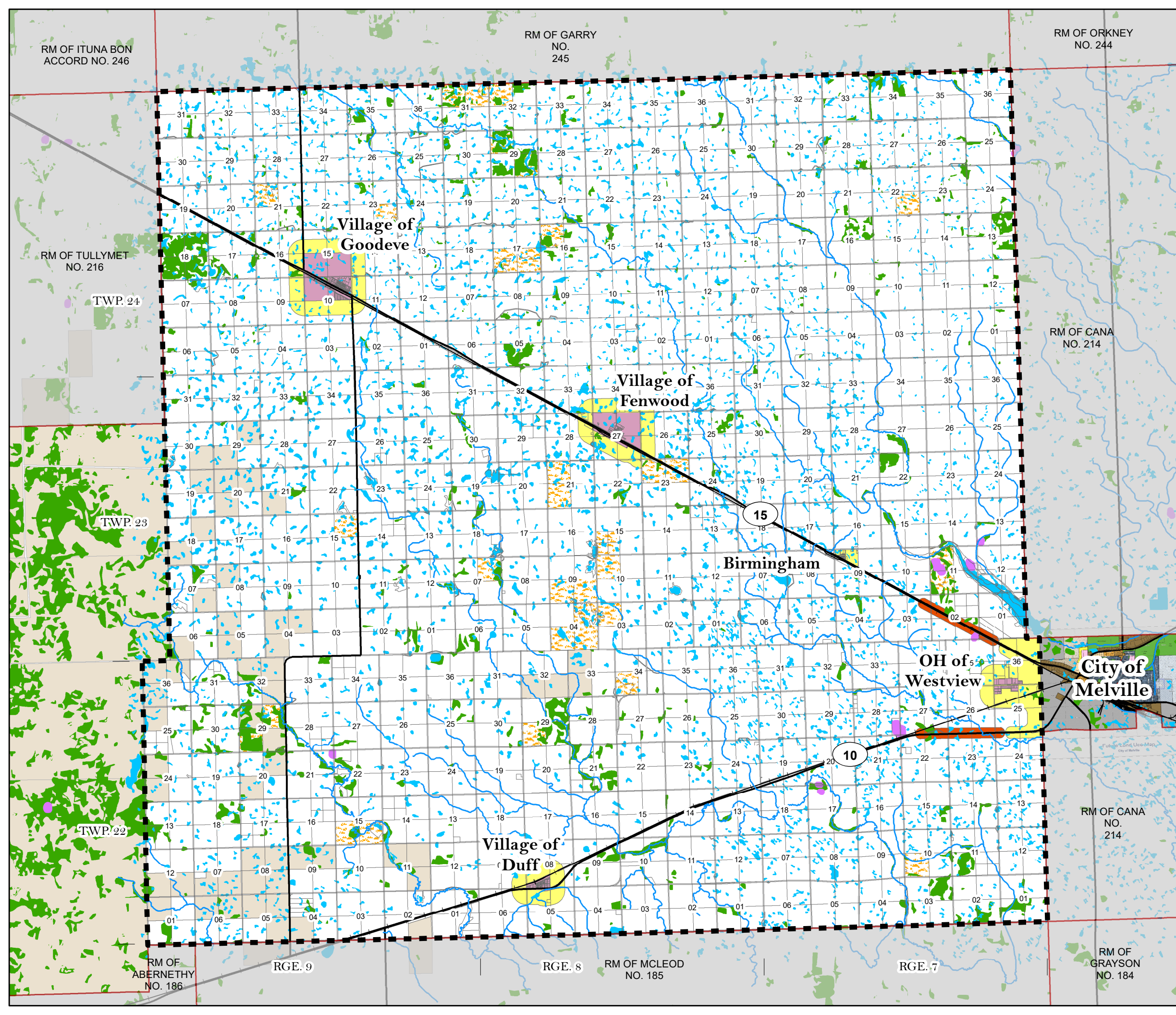
## Future Land Use Map

Future Land Use

-  Residential/Urban Expansion
-  Commercial/Industrial

-  Watercourse
-  Railways
-  Highways
-  Quarry
-  Vegetated Areas
-  Waterbody
-  Crown Lands
-  First Nation Reserve
-  Urban Municipality
-  RM Boundary

0 2.5 5 km



RM OF ITUNA BON  
ACCORD NO. 246

RM OF GARRY  
NO. 245

RM OF ORKNEY  
NO. 244

RM OF TULLYMET  
NO. 216

TWP. 24

RM OF CANA  
NO. 214

TWP. 23

15

Birmingham

OH of  
Westview

City of  
Melville

TWP. 22

10

Village of  
Duff

RM OF CANA  
NO. 214

RM OF  
ABERNETHY  
NO. 186

RGE. 9

RGE. 8

RM OF MCLEOD  
NO. 185

RGE. 7

RM OF  
GRAYSON  
NO. 184